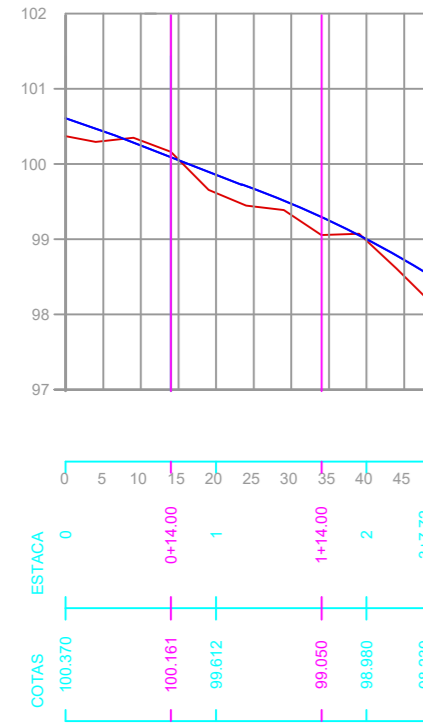
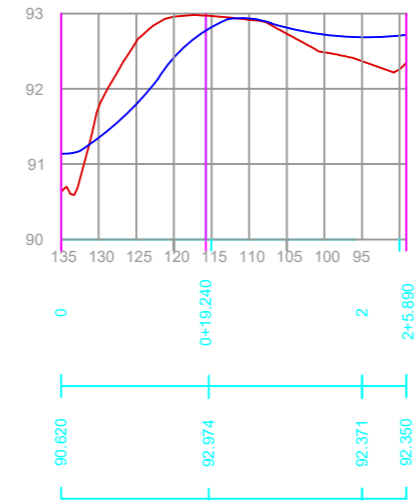


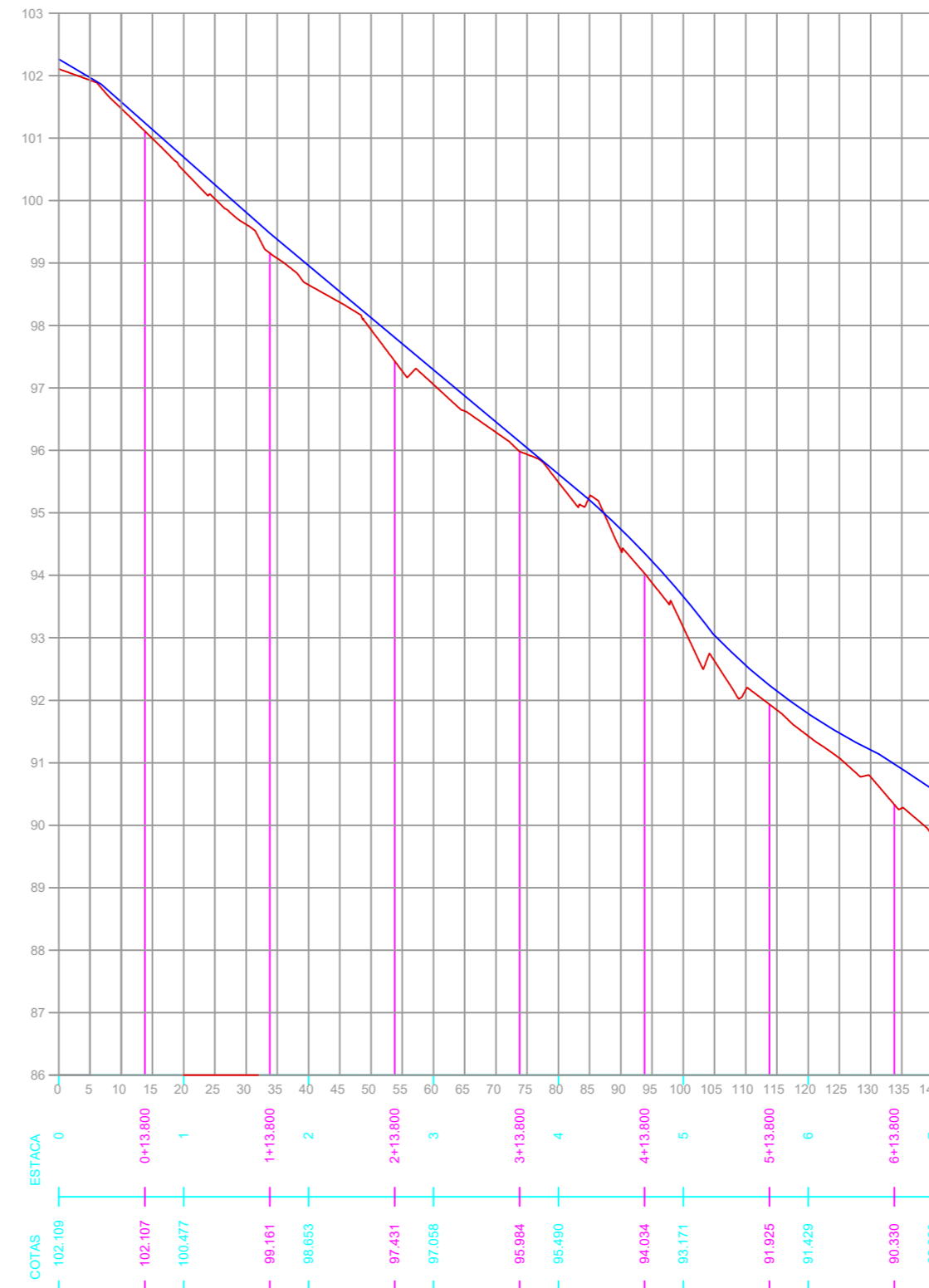
Perfil Longitudinal – Rua Pacatuba



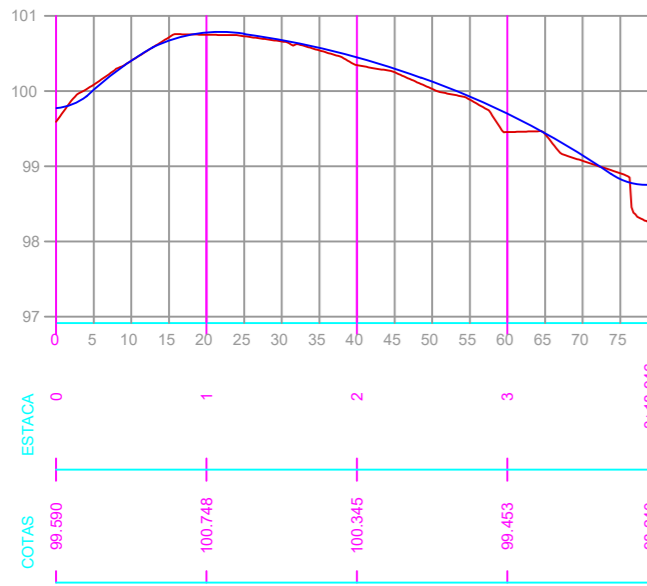
Perfil Longitudinal – Rua C



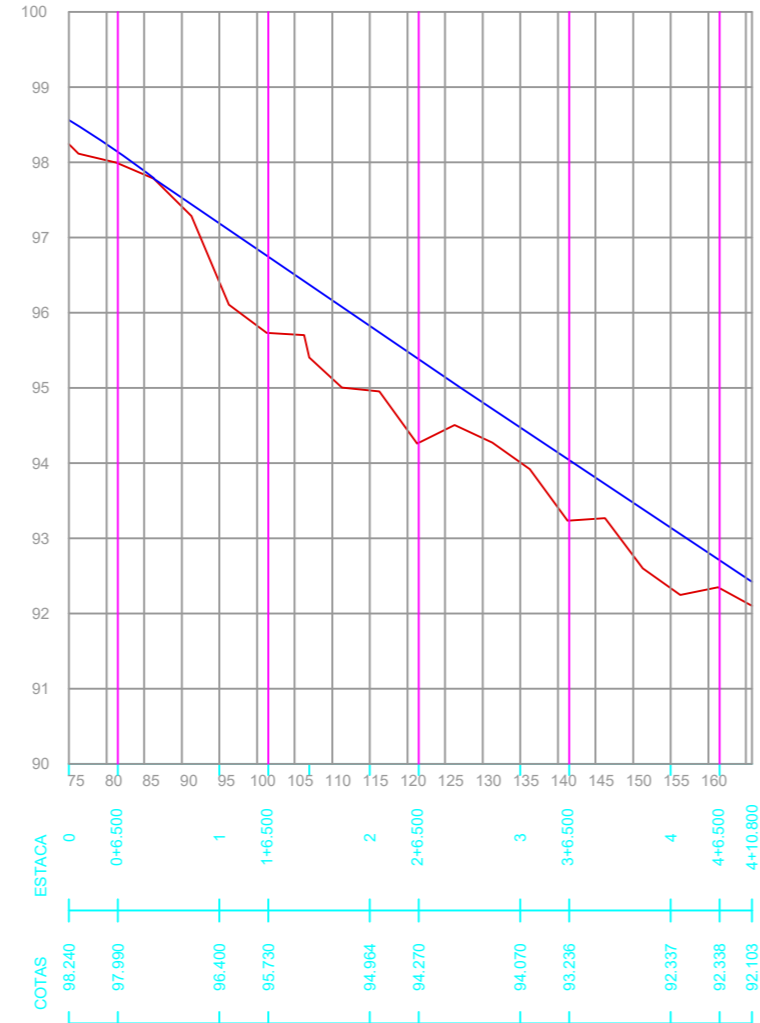
Perfil Longitudinal – Rua E



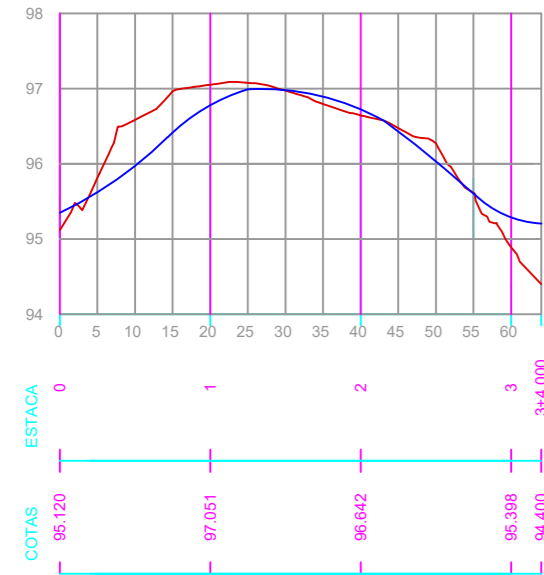
Perfil Longitudinal – Rua A



Perfil Longitudinal – Rua D



Perfil Longitudinal – Rua B



Nº REVISÃO	DESCRIÇÃO	REVISADO POR	DATA

PREFEITURA MUNICIPAL DE JAPOATÁ

Engº GILMAR DOS SANTOS  
CREA/SE 27177773-3

RESPONSÁVEL TÉCNICO \_\_\_\_\_ CREA \_\_\_\_\_

PREFEITURA MUNICIPAL DE JAPOATÁ  
PROPRIETÁRIO / RESPONSÁVEL \_\_\_\_\_

TIPO DE PROJETO  
**PERFIS LONGITUDINAIS**

PLANTA  
**PERFIS LONGITUDINAIS**

EMPREENDIMENTO  
**PAVIMENTAÇÃO GRANÍTICA PROJETADA**

ENDEREÇO  
**CONJUNTO PADRE NESTOR, JAPOATÁ/SE**

ESCALA	DATA OUTUBRO/20	REVISÃO JUNHO/21	VISTO	FOLHA 08
--------	--------------------	---------------------	-------	-------------